










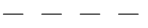
















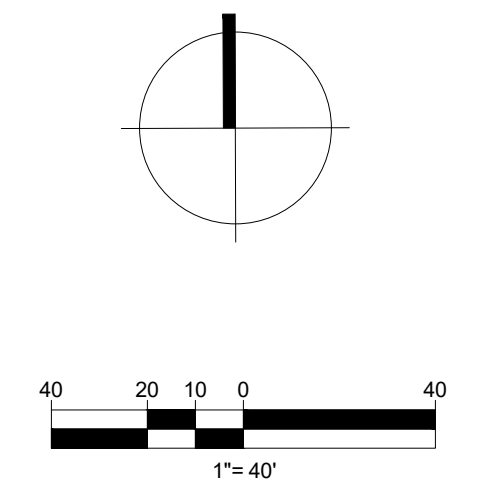


PAVING, GRADING & DRAINAGE LEGEND		
EXISTING	TYPICAL NOTE TEXT	PROPOSED
	UNDERGROUND WATER LINE	
	OVERHEAD ELECTRIC LINE	
	UNDERGROUND ELECTRICAL LINE	
	UNDERGROUND GAS LINE	
	UNDERGROUND TELE COMM LINE	
	ROOF DRAIN	
	SANITARY SEWER	
	SANITARY SEWER LATERAL	
	DRAINAGE LINE	
	CATCH BASIN	
	CLEAN OUT	
	GRADE SPOT SHOT	
	TOP OF CURB BOTTOM OF CURB	 
	TOP OF SIDEWALK EDGE OF PAVEMENT	 
	MATCH EXISTING	ME
	FLOW ARROW	
	BACKFLOW PREVENTER	
	WATER METER	
	FIRE HYDRANT	
	SANITARY MANHOLE	

CONSTRUCTION NOTES

1. CONTRACTOR TO SAW-CUT AT ALL LOCATIONS OF REMOVAL OF EXISTING CONC. S/W CONC. CURB AND ASPHALT UNLESS OTHERWISE NOTED. ALL BASE AND SUBBASE MATERIAL SHALL BE REMOVED WITHIN THE PROPOSED LANDSCAPE AREA.
2. CONTRACTOR TO MATCH EXIST. GRADES AND TO CONSTRUCT A SMOOTH TRANSITION FROM EXISTING FACILITIES TO PROPOSED.
3. CONTRACTOR TO REMOVE ALL CONSTRUCTION DEBRIS FROM CONSTRUCTION SITE AND DISPOSE PER LOCAL ORDINANCES.
4. CONTRACTOR TO ENSURE ALL CONSTRUCTION IS IN ACCORDANCE WITH CITY DESIGN STANDARDS.
5. CONTRACTOR TO SOD ALL DISTURBED AREAS, SODDING INCLUDES MAINTAINING SLOPE AND SOD UNTIL COMPLETION AND ACCEPTANCE OF THE TOTAL PROJECT OR GROWTH IS ESTABLISHED WHICHEVER COMES LAST.
6. ALL EXISTING TRAFFIC SIGNS DISTURBED DURING CONSTRUCTION SHALL BE REINSTALLED WHERE APPLICABLE BY THE CONTRACTOR.
7. THESE PLANS REFLECT CONDITIONS KNOWN DURING PLAN DEVELOPMENT. IN THE EVENT THAT ACTUAL PHYSICAL CONDITIONS PREVENT THE APPLICATION OF THESE STANDARDS OR THE PROGRESSION OF THE WORK, THE CONTRACTOR SHALL NOTIFY THE ENGINEER PRIOR TO CONSTRUCTION OF AFFECTED AREA.
8. THE CONTRACTOR SHALL PROTECT ALL EXISTING STRUCTURES, STORM DRAINS, UTILITIES, AND OTHER FACILITIES TO REMAIN AND SHALL REPAIR ANY DAMAGES DUE TO HIS/HER CONSTRUCTION ACTIVITIES AT NO ADDITIONAL COST TO THE OWNER.
9. NOTIFY SUNSHINE STATE ONE CALL (1-800-432-4770) OR (811) PRIOR TO CONSTRUCTION.
10. PROJECT BASED ON DESIGN SURVEY PREPARED BY OTHERS.
11. THE CONTRACTOR SHALL NOT ENCRATCH ONTO PRIVATE PROPERTY WITHOUT EASEMENTS NECESSARY FOR COMPLETION OF THE WORK.
12. THE EXISTING UNDERGROUND UTILITIES SHOWN ARE PER ABOVE GROUND SURVEY DATA AND UTILITY AS-BUILT DATA. THIS INFORMATION DOES NOT WARRANT EXACT SIZE AND LOCATION OF THE UTILITIES. ALSO, THERE MAY BE ADDITIONAL UTILITIES WITHIN THE LIMITS OF CONSTRUCTION THAT MAY BE AFFECTED. CONTRACTOR SHALL BE RESPONSIBLE FOR MAINTAINING AND PROTECTING EXISTING UTILITIES DURING THE COURSE OF CONSTRUCTION.
13. 2.0% MAXIMUM SLOPE ON ADA ACCESSWAYS.
14. ALL SIDEWALKS SHOULD HAVE A MAXIMUM CROSS SLOPE OF 2.0%.
15. EXISTING COVER MUST BE MAINTAINED ON ALL WATER AND SANITARY LINES.
16. EXISTING SEWER MUST REMAIN FREE FROM CONSTRUCTION DEBRIS AND FLOW MUST BE MAINTAINED.



October 29, 2025
FLORIDA BUSINESS CERT. OF AUTH. No. 27528

[illegible]

F240051
OCT. 29, 2025

DRAINAGE PLAN (WEST)

C-08.2

OCT. 29, 2025

DRAINAGE PLAN (WEST)

DRC

PZ25-12000023
12/03/2025

POMPANO BEACH, FLORIDA

\\COSTCO\2024\F240051 - COSTCO - POMPANO BEACH\DWG\FINAL ENGINEERING PLANS\F240051-DRAINAGE PLAN-----LAYOUT: DRAIN 2